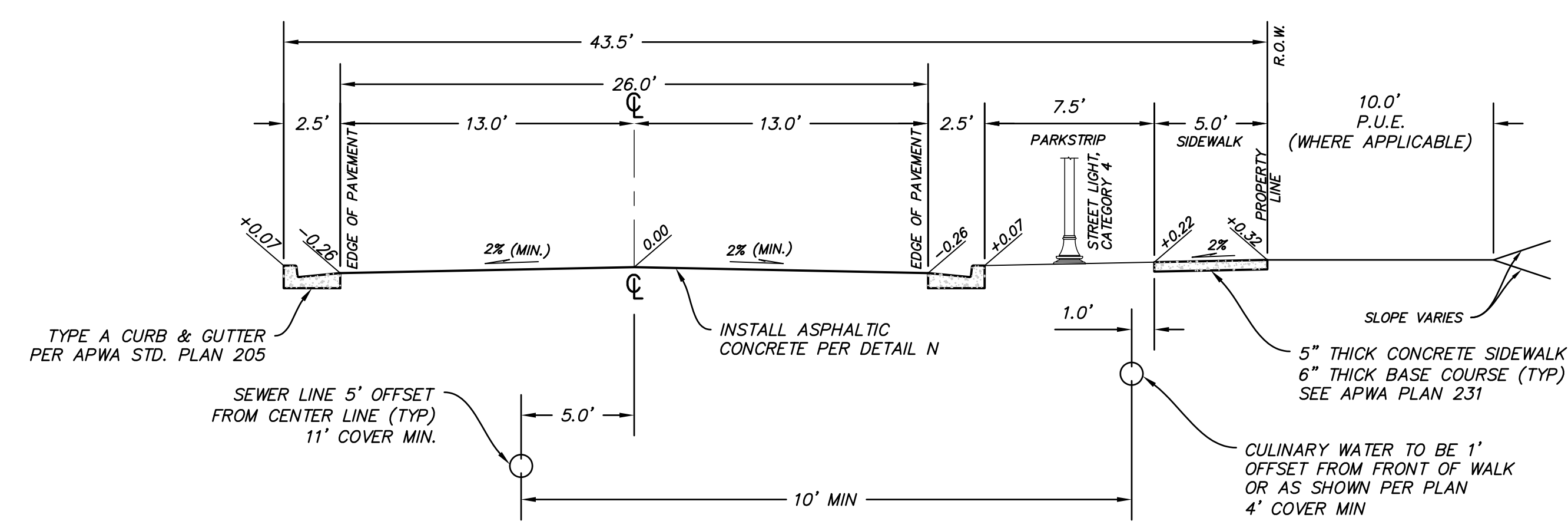


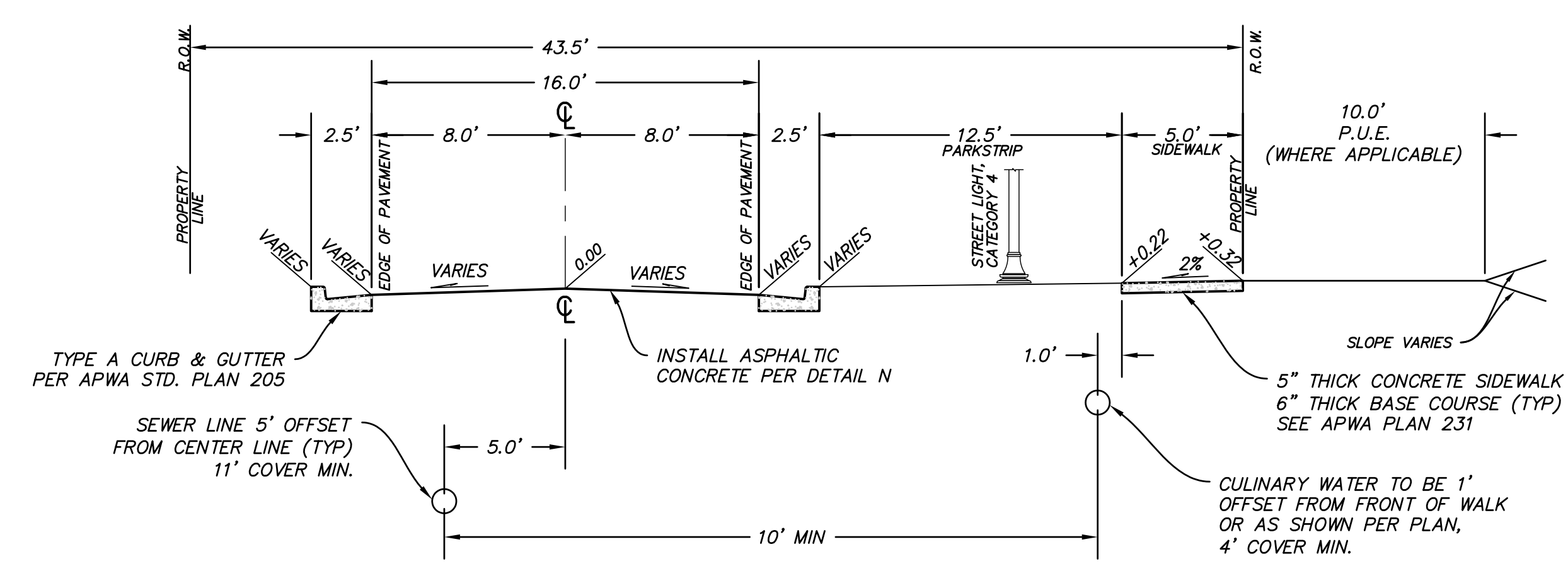
RESIDENTIAL BUMP OUT - 56' ROW
BURNTSIDE AVENUE STA: 68+37.49 TO 68+50.01

(D) VAR SCALE: 1" = 5'



RESIDENTIAL - 43.50' ROW
NOKASIPPI LANE STA: 00+71.64 TO 10+93.44

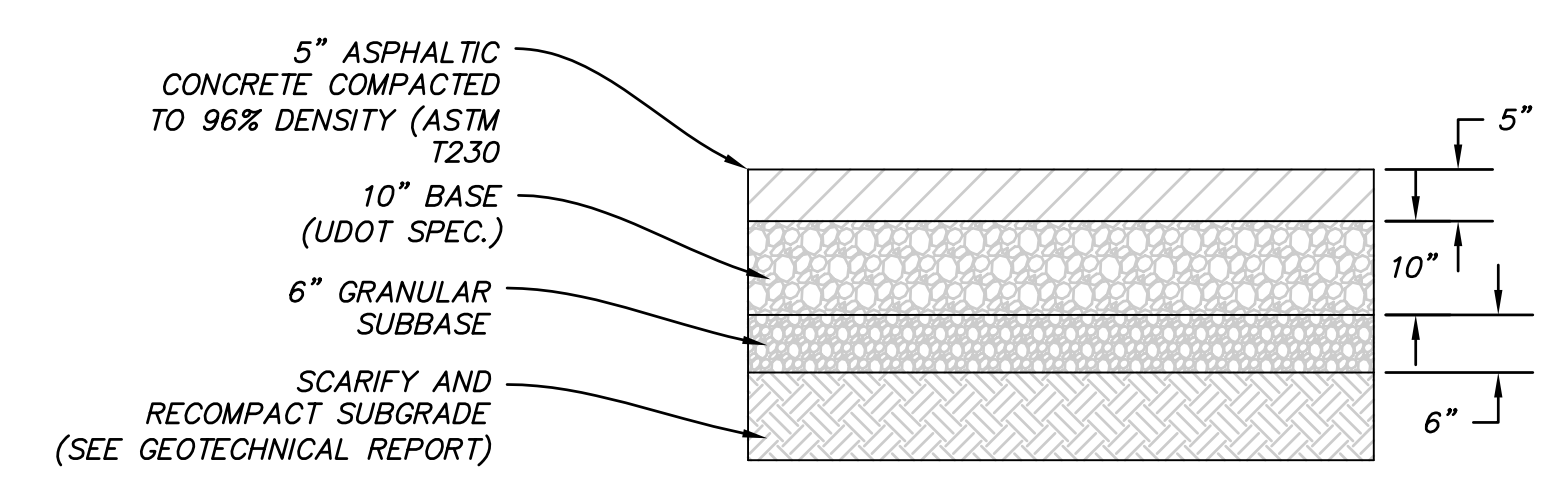
(E) VAR SCALE: 1" = 5'



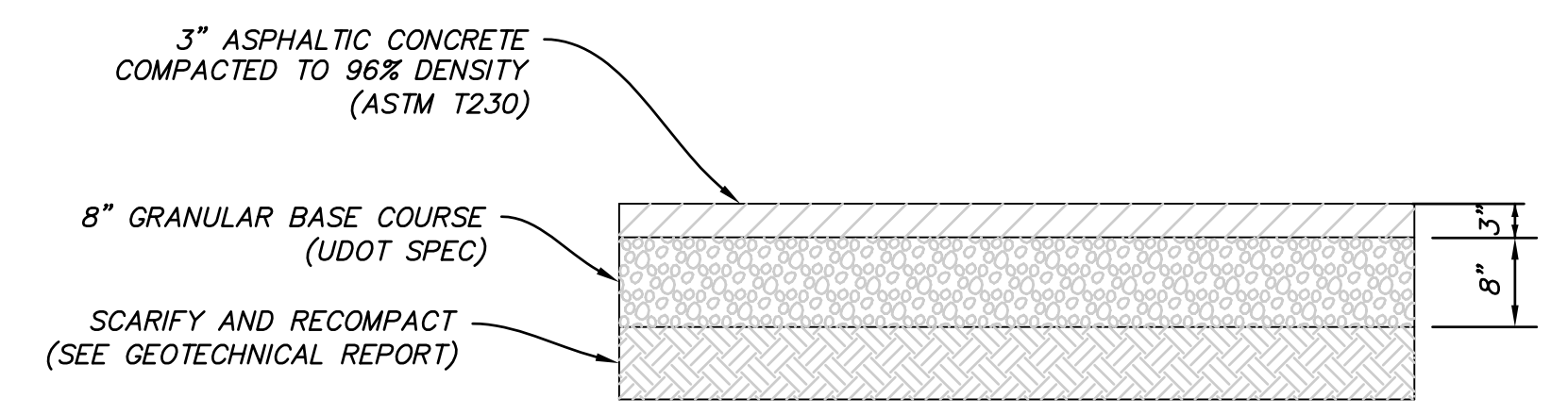
RESIDENTIAL BUMP OUT - 43.50' ROW
NOKASIPPI LANE STA: 00+50.00 TO 00+62.50 & 11+02.59 TO 11+04.15

(F) VAR SCALE: 1" = 5'



- ROADWAY SECTION NOTES:**
1. ALL ROADS HAVE CUT AND FILL SLOPES OF 3:1 UNLESS NOTED ON PLANS. ALL FILLS MUST BE APPROVED BY THE CITY ENGINEER PRIOR TO PLACEMENT.
 2. CONTRACTOR TO COMPLY WITH THE RECOMMENDATIONS PROVIDED BY THE GEOTECHNICAL ENGINEER FOR THIS PROJECT REGARDING SITE PREPARATION, GRADING, COMPACTION ETC.
 3. ALL STREET LIGHTS SHALL BE INSTALLED WITH LIGHT CONCRETE PEDESTAL AS PER SOUTH JORDAN CITY STANDARD DETAIL, "STREET LIGHT DETAIL, LIGHT PEDESTAL DETAIL, CATEGORY 1, 2, 3 & 4."
 4. COMPACT PER APWA SECTION 02324 TO A MODIFIED PROCTOR DENSITY OF 96% OR GREATER.
 5. SIDEWALK AND PARK STRIP LOCATIONS VARY. SEE STREET PLANS FOR SIDEWALK LOCATIONS.
 6. COLD WEATHER PAVING APPROVAL WILL BE REQUIRED BY SJC AFTER OCTOBER 15
 7. PAVEMENT SECTIONS BASED ON VILLAGE 3 AND PLAT 9 GEOTECHNICAL REPORT AND PER CBR REVISION MEMO DATED ON JANUARY 9, 2013. PROJECT NUMBER 3-817-004657 PHASE 60



(M) VAR **PAVEMENT SECTION (74' ROW)**
 SCALE: N.T.S.



(N) VAR **PAVEMENT SECTION (56' & 43.5' ROW)**
 SCALE: N.T.S.



SOUTH JORDAN CITY

CITY ENGINEER DATE

NO.	DATE	DESCRIPTION

DESIGNED BY: JTA	DATE: JUNE 2013	REV:
DRAWN BY: JTA	SOLUTION NO: XXX	
CHECKED BY: JTA	CONTRACT NO: 00272	
SUBMITTED BY: JTA	FILE NAME: N:\00182_Dogwood\004\PA\UDOT\CP06-0N04	
DATE: JUNE 2013	PLotted BY: JTA	PLotted DATE: 7/2/2013 2:57:09 PM
SIZE: 11x17	VARIED	

DAYBREAK
PLAT 10D
 TYPICAL ROADWAY SECTIONS

SHEET NUMBER
06
 OF 18 SHEETS
 DRAWING NAME
GNO4



